

















































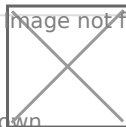





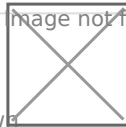
Icons





| S.N. | Name | Icon |
|------|------------------------|----------------------------------------------------------------------------------------------------------------|
| 1 | Building - Residential |  Building - Residential.png |
| 2 | Building - Commercial |  Building - Commercial.png |
| 3 | Building - Mixed |  Building - Mixed.png |
| 4 | Building - Government |  Building - Government.png |
| 5 | Sewerage Connected |  Sewerage Connected.png |
| 6 | Septic Tank |  Septic Tank.png |
| 7 | Holding Tank |  Holding Tank.png |

| S.N. | Name | Icon |
|------|---------------------------------------|---------------------------------------------------------------------------------------------------------------------------------------------------------------------------|
| 8 | Pit |   |
| 9 | Containment |   |
| 10 | Unauthorized |   |
| 11 | KPI - Application Response Efficiency |   |
| 12 | KPI - Customer Satisfaction |  |
| 13 | KPI - Service Followed by OHS |  |
| 14 | Payment/ Financial Transaction |   |
| 15 | Emptying Application |   |

| S.N. | Name | Icon |
|------|-------------------------------------------------------------------------------|----------------------------------------------------------------------------------------------------------------------------------------------------------------------------------------|
| 16 | Nearest Road to Building |  Nearest Road to Building.png image not found or type unknown |
| 17 | Building Connected to Containment |  Building Connected to Containment.png image not found or type unknown |
| 18 | Containment Connected to Building |  Containment Connected to Building.png image not found or type unknown |
| 19 | Associated Buildings (Multiple buildings that are connected to main building) |  Associated Buildings.png image not found or type unknown |
| 20 | Road |  Road.png image not found or type unknown |
| 21 | Public Health Information Support System |  Public Health Information Support System.png image not found or type unknown |
| 22 | Building Information Management System |  Building Information Management System.png image not found or type unknown |

| S.N. | Name | Icon |
|------|------------------------------------------------------------------|-------------------------------------------------------------------------------------------------------------------------------------------------------------------------------------------------------------------------------------------------------------------------------------|
| 23 | Fecal Sludge Information Management System KPI – Safe Desludging |  Fecal Sludge Information Management System.png image not found or type unknown  |
| 24 | Urban Management Decision Support System |  Urban Management Decision Support System.png image not found or type unknown  |
| 25 | Water Supply Information Support System |  Water Supply Information Support System.png image not found or type unknown  |
| 26 | Solid Waste Information Support System |  Solid Waste Information Support System.png image not found or type unknown  |
| 27 | Property Tax Collection Support System |  Property Tax Collection Support System.png image not found or type unknown  |
| 28 | Sewer Connection Information Management System |  Sewer Connection Information Management System.png image not found or type unknown  |

| S.N. | Name | Icon |
|------|-----------------------------------------------------------------|-------------------------------------------------------------------------------------------------------------------------------------------------------------------------------------------------------------------------------------------------------------|
| 29 | Utility Information Management System |  Utility Information Management System.png  |
| 30 | Community / Public Toilet (CT/PT) Information Management System |  Community Public Toilet (CT/PT) Information Management System.png  |
| 31 | Customer(s) |  Customer.png  |
| 32 | Help Desk(s) |  Help Desk.png  |
| 33 | End Product User(s) |  End Product User.png  |
| 34 | Treatment Plant(s) |  Treatment Plant.png  |
| 35 | Service Provider(s) |  Service Provider.png  |
| 36 | Set Emptying Date |  Set Emptying Date.png  |

| S.N. | Name | Icon |
|------|--------------------------------------------|--------------------------------------------------------------------------------------------------------------------------------------------------------------------------------------------|
| 37 | Emptying Details |  Emptying Details.png  |
| 38 | Feedback Details Sludge Collection Details |  Feedback Details.png  |

Revision #4
Created 23 May 2024 06:49:58
Updated 7 February 2025 15:46:19 by Kabin