





























Icon Pack













- [Icons](#)










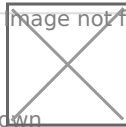





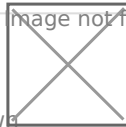
Icons




S.N.	Name	Icon
1	Building - Residential	 Building - Residential.png
2	Building - Commercial	 Building - Commercial.png
3	Building - Mixed	 Building - Mixed.png
4	Building - Government	 Building - Government.png
5	Sewerage Connected	 Sewerage Connected.png
6	Septic Tank	 Septic Tank.png
7	Holding Tank	 Holding Tank.png

S.N.	Name	Icon
8	Pit	 
9	Containment	 
10	Unauthorized	 
11	KPI - Application Response Efficiency	 
12	KPI - Customer Satisfaction	
13	KPI - Service Followed by OHS	
14	Payment/ Financial Transaction	 
15	Emptying Application	 

S.N.	Name	Icon
16	Nearest Road to Building	 Nearest Road to Building.png image not found or type unknown
17	Building Connected to Containment	 Building Connected to Containment.png image not found or type unknown
18	Containment Connected to Building	 Containment Connected to Building.png image not found or type unknown
19	Associated Buildings (Multiple buildings that are connected to main building)	 Associated Buildings.png image not found or type unknown
20	Road	 Road.png image not found or type unknown
21	Public Health Information Support System	 Public Health Information Support System.png image not found or type unknown
22	Building Information Management System	 Building Information Management System.png image not found or type unknown

S.N.	Name	Icon
23	Fecal Sludge Information Management System KPI – Safe Desludging	 Fecal Sludge Information Management System.png image not found or type unknown 
24	Urban Management Decision Support System	 Urban Management Decision Support System.png image not found or type unknown 
25	Water Supply Information Support System	 Water Supply Information Support System.png image not found or type unknown 
26	Solid Waste Information Support System	 Solid Waste Information Support System.png image not found or type unknown 
27	Property Tax Collection Support System	 Property Tax Collection Support System.png image not found or type unknown 
28	Sewer Connection Information Management System	 Sewer Connection Information Management System.png image not found or type unknown 

S.N.	Name	Icon
29	Utility Information Management System	 Utility Information Management System.png 
30	Community / Public Toilet (CT/PT) Information Management System	 Community Public Toilet (CT/PT) Information Management System.png 
31	Customer(s)	 Customer.png 
32	Help Desk(s)	 Help Desk.png 
33	End Product User(s)	 End Product User.png 
34	Treatment Plant(s)	 Treatment Plant.png 
35	Service Provider(s)	 Service Provider.png 
36	Set Emptying Date	 Set Emptying Date.png 

S.N.	Name	Icon
37	Emptying Details	 Emptying Details.png 
38	Feedback Details Sludge Collection Details	 Feedback Details.png 