


9.3.2 Approve Building Structure

- Click on **Approve Building Structure** in the Actions column.



- The Approve Building Structure form is displayed, and the fields are similar to Add Building (refer to section 9.2.2 Add Building), however, the Building Footprint (KML File) and the Surveyed Date are prefilled (refer to below Overview section)
- The following marked fields are pre-filled through the mobile application and then the detail information on the building.

Approve Building Structure

Preview Building Footprint

Surveyed Date

12/25/2024


Building Footprint (KML File)*

B01_2024-12-25.kml

Figure 9- 6 Approve Building

9.3.3 Preview Building Location

- Click on the **Eye** button in the Action Column



- A Popup window as KML Viewer will appear that shows the location of a building under survey.

Overview:

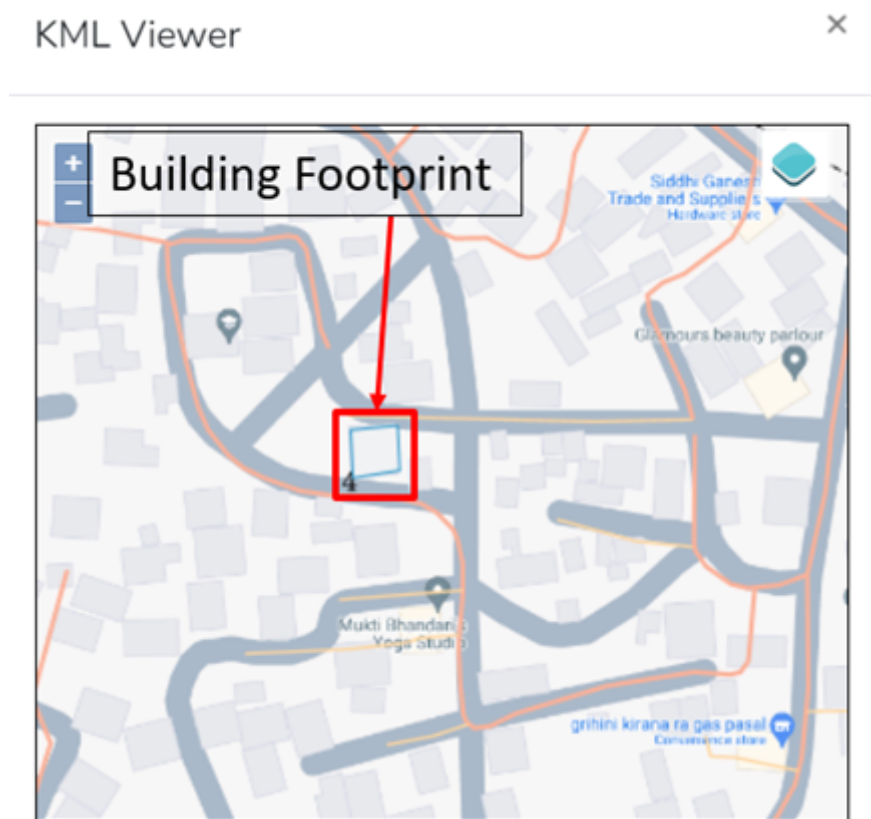


Figure 9- 7 Preview building location (KML viewer)

Revision #1

Created 3 February 2025 11:27:54 by Bookstack Editor

Updated 6 February 2025 07:31:28 by Bookstack Editor